Trükkis: KPR-RUDOLF
Fail: C:\OD\K-PROJEKT AS\K-PROJEKT AS\KP - 23069 Kivisilla viadukt\Projektiosad töös\01_TL_ Teedeehitus\Drenaaž-Drainage\RBDTD-EE-DS3-DPS1_TRF_BR2218_ZZ_0018_BM_DR-TL_DTD_000018_Drainage_Vertical_Profile.dwg Trükitud: 30.10.2023

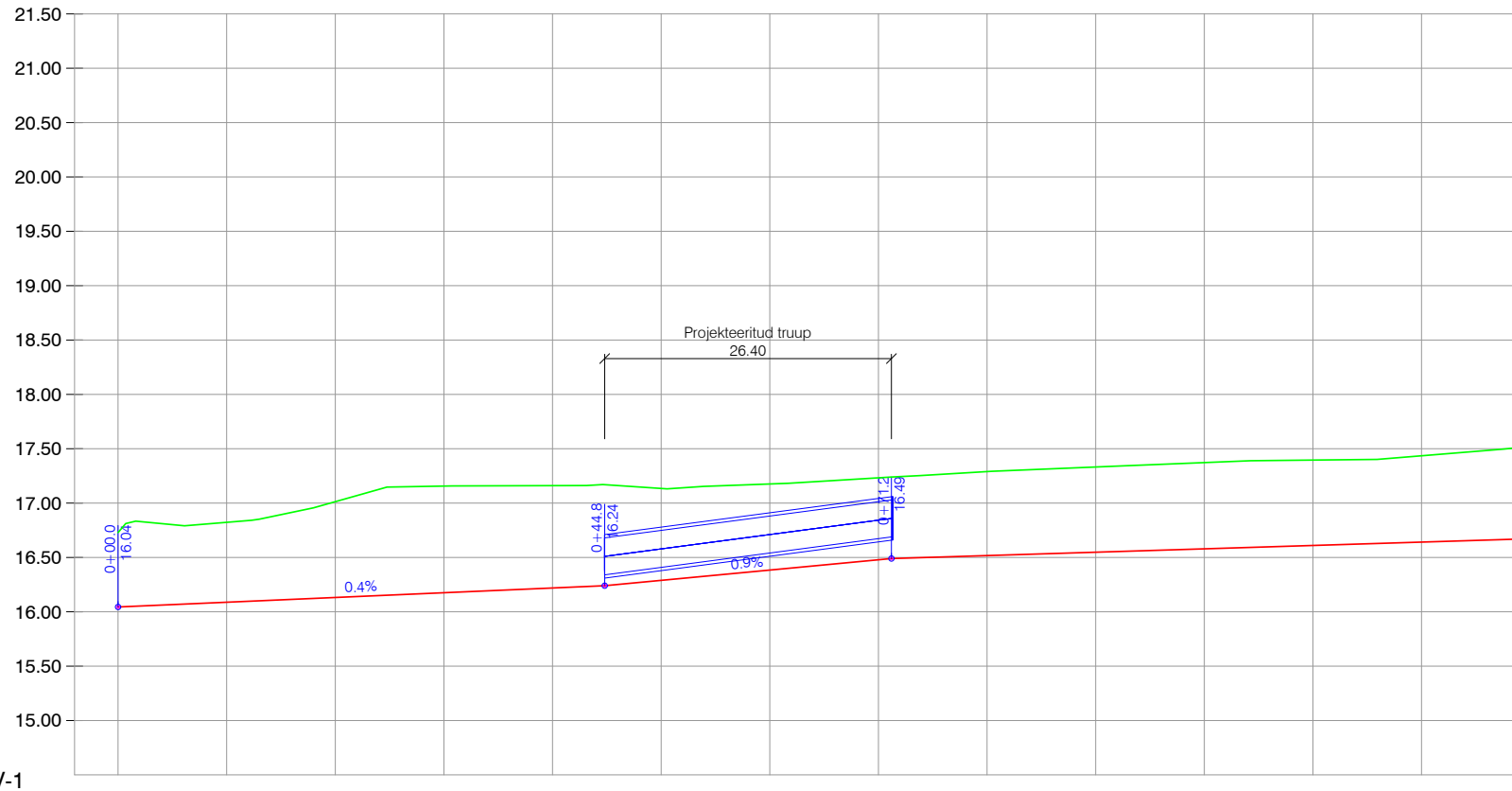
21.50
21.00
20.50
20.00
19.50
19.00
18.50
18.00
17.50
17.00
16.50
16.00
15.50
15.00
Projekteeritud truup
26.40
0+00.0
16.04
0.4%
0+44.8
16.24
0.9%
0+71.2
16.49

KRAAV-1

Piketid	PK0+00	PK0+10	PK0+20	PK0+30	PK0+40	PK0+50	PK0+60	PK0+70	PK0+80	PK0+90	PK1+00	PK1+10	PK1+20
Projekteeritud kõrgused [tee telg]	16.04	16.09	16.13	16.18	16.22	16.29	16.38	16.48	16.52	16.55	16.58	16.61	16.64
Olemasolevad kõrgused [tee telg]	16.73	16.82	17.01	17.16	17.16	17.13	17.18	17.23	17.29	17.33	17.37	17.40	17.44
Proj. kõrgus olol. maapinnast (+/-) [tee telg]	-0.68	-0.73	-0.88	-0.98	-0.94	-0.85	-0.79	-0.75	-0.77	-0.78	-0.79	-0.79	-0.79

Vertikaalgeometria [tee telg]: PK0+00.0 — L=44.8 0.004 — PK0+44.8 — L=26.4 0.009 — PK0+71.2

Horisontaalgeometria: PK0+00.0 — 12.99 — PK0+13.0 — 5.00 — PK0+18.0 — 25.13 — PK0+43.1 — 1.67 — PK0+44.8 — 26.43 — PK0+71.2 — 2.52 — PK0+73.7 — 83.11

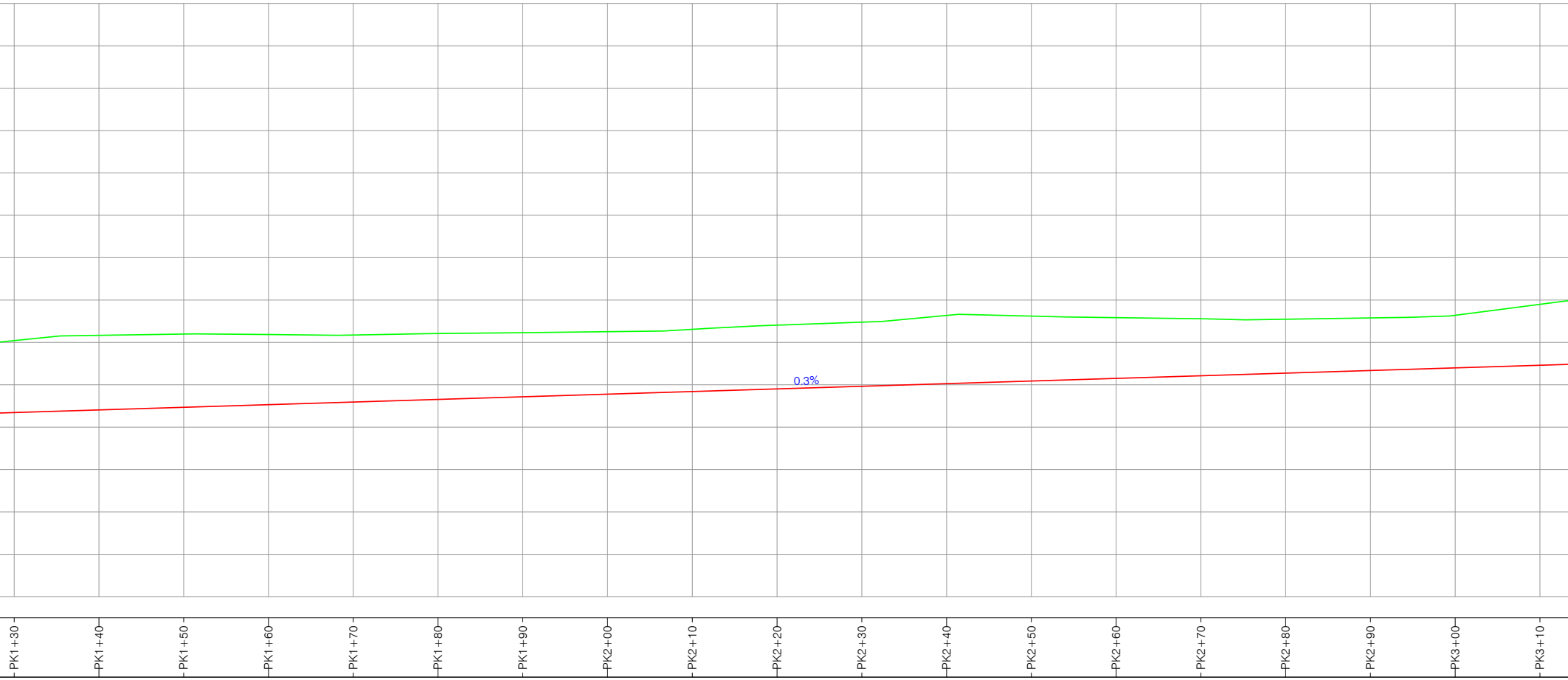

L=304.6
0.003

PK1+30	16.67	17.52	-0.85
PK1+40	16.70	17.58	-0.88
PK1+50	16.73	17.60	-0.86
PK1+60	16.77	17.59	-0.83
PK1+70	16.80	17.59	-0.79
PK1+80	16.83	17.60	-0.78
PK1+90	16.86	17.62	-0.76
PK2+00	16.89	17.63	-0.74
PK2+10	16.92	17.65	-0.73
PK2+20	16.95	17.70	-0.75
PK2+30	16.98	17.74	-0.76
PK2+40	17.01	17.82	-0.80
PK2+50	17.04	17.81	-0.77
PK2+60	17.08	17.79	-0.72
PK2+70	17.11	17.78	-0.67
PK2+80	17.14	17.77	-0.64
PK2+90	17.17	17.79	-0.62
PK3+00	17.20	17.82	-0.62
PK3+10	17.23	17.95	-0.72

PK1+56.9
107.57
PK2+64.4
46.46
PK3+10.9

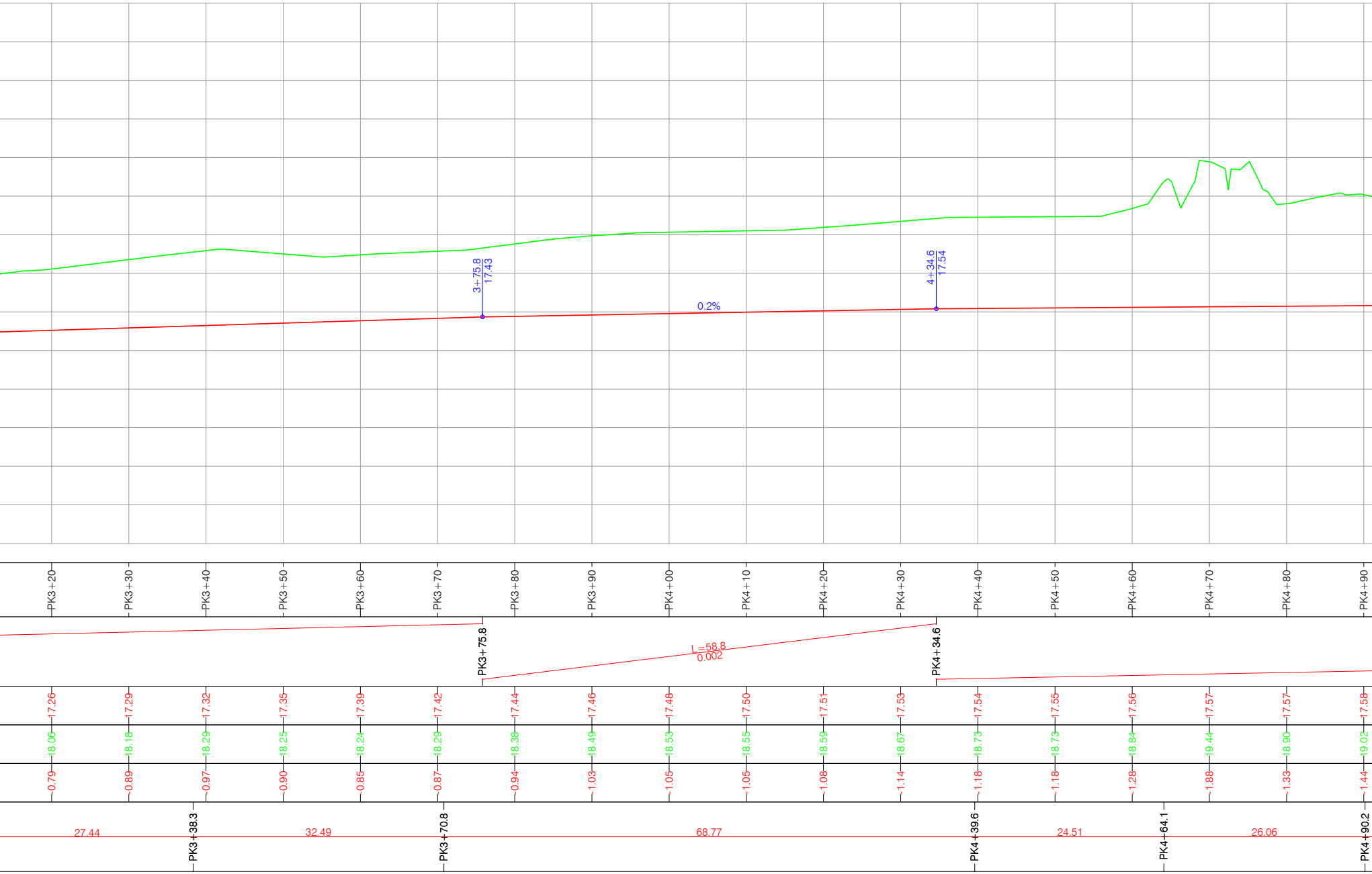

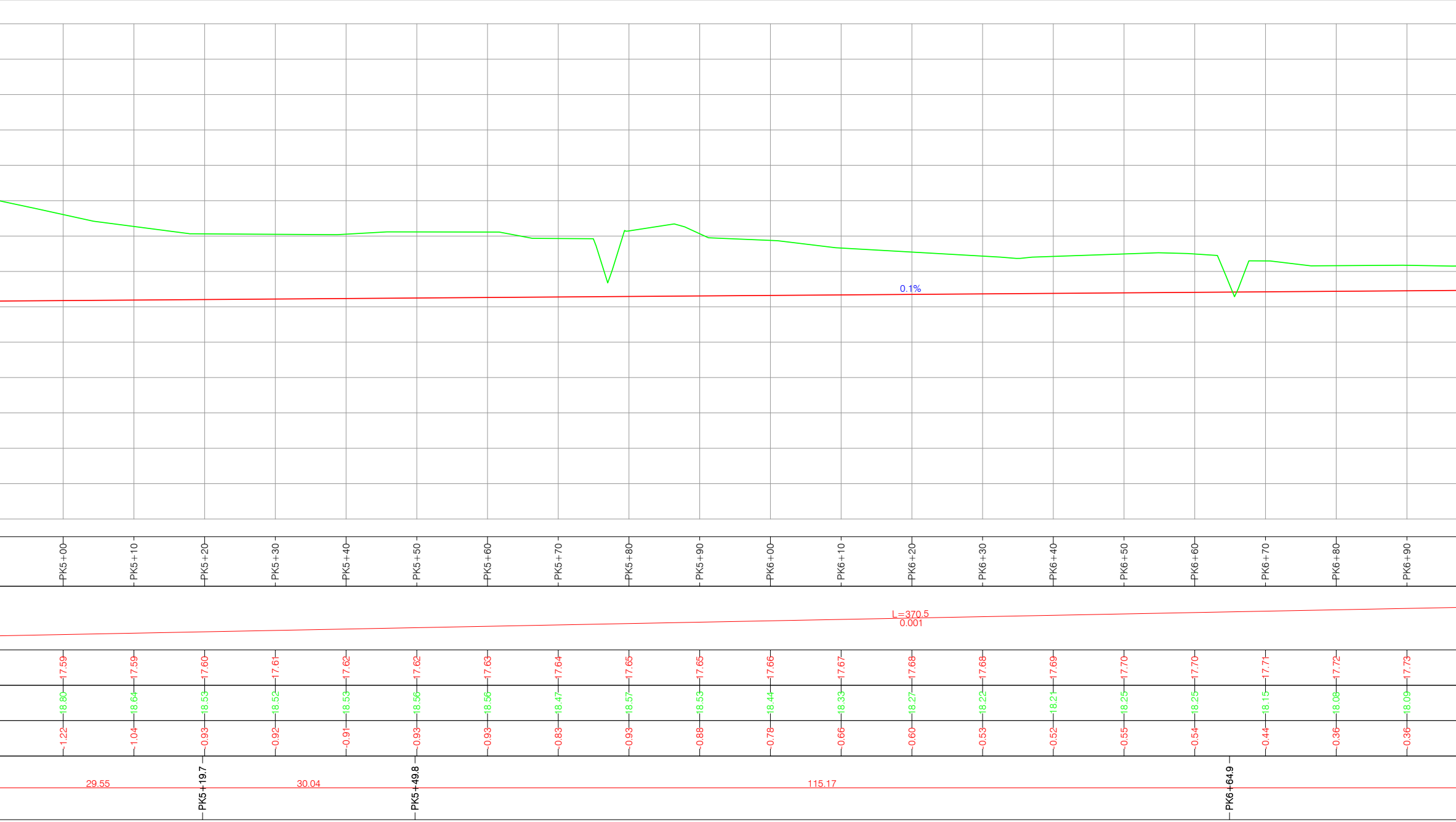
0.1%
L=370.5
0.001
29.55
PK5+19.7
30.04
PK5+49.8
115.17
PK6+64.9

PK5+00	17.59	18.80	-1.22
PK5+10	17.59	18.64	-1.04
PK5+20	17.60	18.53	-0.93
PK5+30	17.61	18.52	-0.92
PK5+40	17.62	18.53	-0.91
PK5+50	17.62	18.56	-0.93
PK5+60	17.63	18.56	-0.93
PK5+70	17.64	18.47	-0.83
PK5+80	17.65	18.57	-0.93
PK5+90	17.65	18.53	-0.88
PK6+00	17.66	18.44	-0.78
PK6+10	17.67	18.33	-0.66
PK6+20	17.68	18.27	-0.60
PK6+30	17.68	18.22	-0.53
PK6+40	17.69	18.21	-0.52
PK6+50	17.70	18.25	-0.55
PK6+60	17.70	18.25	-0.54
PK6+70	17.71	18.15	-0.44
PK6+80	17.72	18.08	-0.36
PK6+90	17.73	18.09	-0.36

TINGMÄRGID

🟥	Projekteeritud kraavi põhi
🟩	Olemasolev maapind

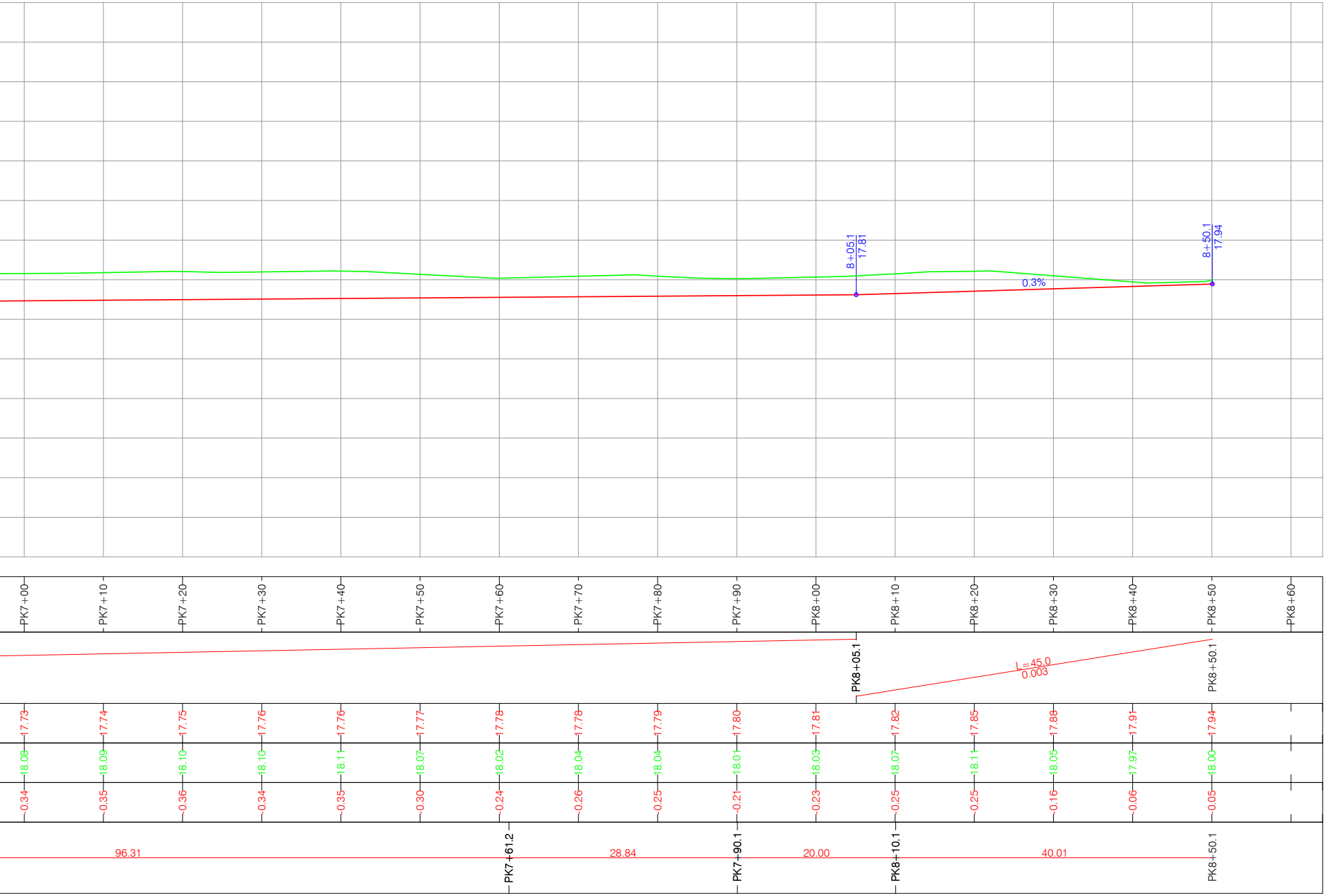

8+05.1
17.81
8+50.1
17.94
0.3%
PK7+00
PK7+10
PK7+20
PK7+30
PK7+40
PK7+50
PK7+60
PK7+70
PK7+80
PK7+90
PK8+00
PK8+10
PK8+20
PK8+30
PK8+40
PK8+50
PK8+60
PK8+05.1
L=45.0
0.003
PK8+50.1
17.73
17.74
17.75
17.76
17.76
17.77
17.78
17.78
17.79
17.80
17.81
17.82
17.85
17.88
17.91
17.94
18.08
18.09
18.10
18.10
18.11
18.07
18.02
18.04
18.04
18.01
18.03
18.07
18.11
18.05
17.97
18.00
-0.34
-0.35
-0.36
-0.34
-0.35
-0.30
-0.24
-0.26
-0.25
-0.21
-0.23
-0.25
-0.25
-0.16
-0.06
-0.05
96.31
PK7+61.2
28.84
PK7+90.1
20.00
PK8+10.1
40.01
PK8+50.1

REVISJON / REVISIONS

Nr/No	Kuupäev / Date	Kirjeldus / Description	Autor/Originator	Kontrollija/Checker	Kinnitaja/Approver

Kaasrahastatud Euroopa Liidu Euroopa Ühendamise Rahastuga
Co-financed by the Connecting Europe Facility of the European Union

PROJEKT / PROJECT
RBDTDEEDS3DPS1

LEPINGU NR 2023-K031
CONTRACT NO. 2023-K031

Lepplaane ökodukti ja Kivisilla
teeviadukt ehitustööd /
Construction of Lepplaane ecoduct and
Kivisilla viaduct

ARHIVEERIMIS NR / ARCHIVE NO.OBPR 001

TELLIJA / CLIENT
RB Rail AS
Satekles iela 2B, Riia,
Läti, LV-1050
Reg.Nr 40103845025
RB Rail AS
Satakles St 2B, Riga,
Latvia, LV-1050
Reg.No. 40103845025

ALLTÖÖVÕTJA /
SUB-CONTRACTOR
K-Projekt AS
Ahtri tn 6a Tallinn,
10151 Estonia
Reg.Nr 12203754

TÖÖVÕTJA/ CONRACTOR
AS TREF Nord
Lagedi tee 30, Veneküla,
Rae vald 75325,
Harju Maakond, Eesti
Reg.Nr 10217746

KUUPÄEV / DATE	MÕÕTKAVA / SCALE	PABERI SUURUS / PAPER SIZE
26/10/2023	1:50 / 1:500	

JOONISE STAATUS / DRAWING STATUS
D4

	NIMI / NAME	ALLKIRI / SIGNATURE	KUUPÄEV / DATE
AUTOR / ORIGINATOR	R. Mets		
KONTROLLIJA / CHECKER	R. Peterson		
ÜLEVAATAJA / REVIEWER			
KINNITAJA / APPROVER			

JOONISE PEALKIRI / DRAWING TITLE

Kraavi pikiprofiil /
Drainage vertical profile

PROJEKTI NUMBER / PROJECT CODE			ASUKOHT / LOCATION			DISTSIPLIINIKOOD / DISCIPLINE CODE		
PROJEKTI TUNNUS / PROJECT ID	LÕIGU TUNNUS / SECTION ID	ALAM LÕIGU TUNNUS / SUB-SECTION ID	OSA/SÜSTEEM VOLUME/SYSTEM	TSOON/ ZONE	ASUKOHT / LOCATION	RBR KOOD / RBR CODE	KOHALIK KOOD/ LOCAL CODE	PROJEKTI STAADIUM / PROJECT STAGE
RBDTD-EE	DS3	DPS1	OR2218	00	0018	RO	TL	DTD

LEHE NUMBER / SHEET NUMBER:
RBDTD-EE-DS3-DPS1_TRF_OR2218_ZZ_0018_D3_RO-TL_DTD_000002_Drainage-Vertical-Profile_L1
LEHE NIMETUS / SHEET NAME:

REVISJON/ REVISION
001